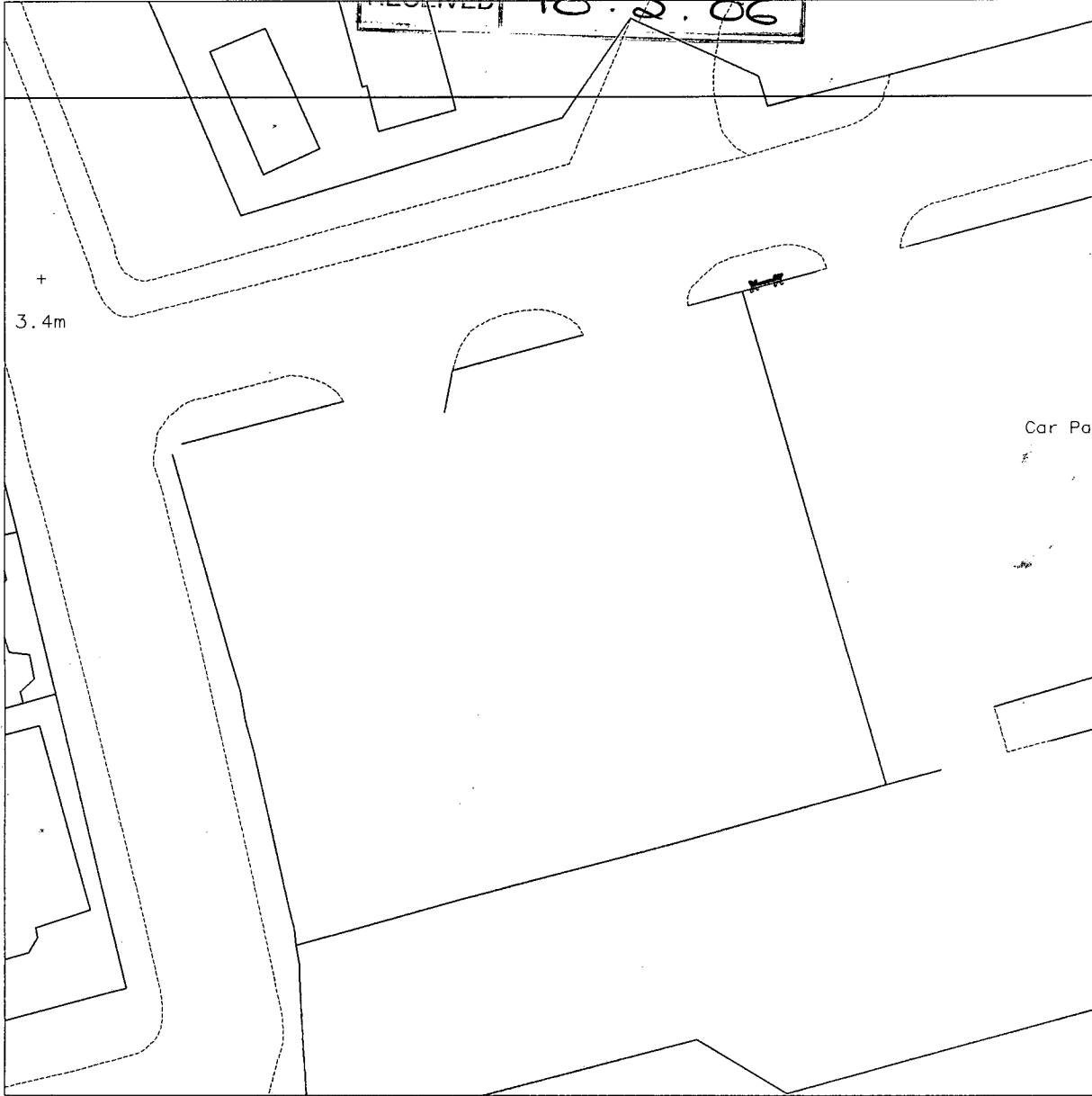


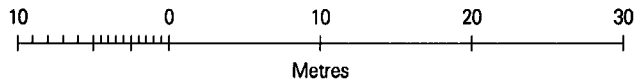


ARUN DISTRICT COUNCIL				
No.	BR	43	06	A
RECEIVED 10.2.06				

Siteplan® 1:500

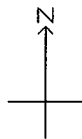


Produced 06 Feb 2006 from Ordnance Survey digital data and incorporating surveyed revision available at this date. © Crown Copyright 2006.



Reproduction in whole or in part is prohibited without the prior permission of Ordnance Survey.

Ordnance Survey and the OS symbol are registered trade marks and Siteplan a trade mark of Ordnance Survey, the national mapping agency of Great Britain.



Centre Coordinates: 494160 099067

National Grid sheet reference at centre of this Siteplan: SZ9499SW

Supplied by: Kall Kwik
Serial Number: 00001300

Part or all of this Siteplan is enlarged from mapping produced at one or more of the following scales 1:1250, 1:2500, 1:10000.